



















Map is already corrected for magnetic declination.
Caution: This is a Pseudo Orienteering Map.
This map is not as accurate as an actual orienteering map.

Houston Orienteering Club 2019
<http://hoc.us.orienteering.org>

0m 100m 200m 300m

Legend

-  Road, Wide
-  Road
-  Vehicle Track
-  Footpath
-  Footpath, small
-  Water Course, crossable
-  Water Channel, Seasonal
-  Erosion Gully
-  Cliff
-  Contour Line
-  Bridge
-  Paved Area
-  Building
-  Uncrossable Water
-  Vegetation
Slow run / Walk / Fight
-  Open / Rough Open Land

